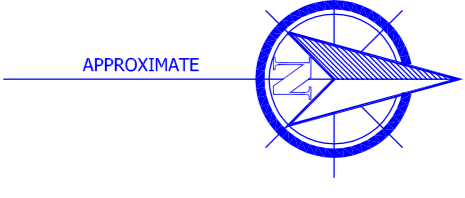


Drawing not to be scaled. Dimensions indicated must be used. Any discrepancy should be reported immediately.



NOTES
Site datum value 20.000m taken on station 1, survey nail located opposite to the site entrance on Wenham Lane.

ABBREVIATIONS

B	Balder
BT	British Telecom Cover
CATV	Cable Communications Cover
CC	Coil Chute
CCM	Coil Communications
EH	Electricity
FH	Fire Hydrant
G	Gully
GV	Gas Valve
IP	Iron Pipe
LP	Lamp Post
M	Mercury Communications
MH	Manhole
P	Post
RE	Rodding Eye
RS	Road Sign
RWP	Rain Water Pipe
SW	Soft Water Pipe
S/P	Spill Out Pipe
T	Tree
TP	Telegraph Pole
U	Unidentified
UTL	Unable To Lift
UV	Water Valve
P & W Fence	Post and Wire Fence
P & F Fence	Post and Panel Fence
Bm, Lvl	Beam Level
CLM, Lvl	Ceiling Level
FL, Lvl	Floor Level
Hd, Lvl	Head Level
L, Lvl	Spot Level
Sp, Lvl	Spring Level
W, Lvl	Wall Level

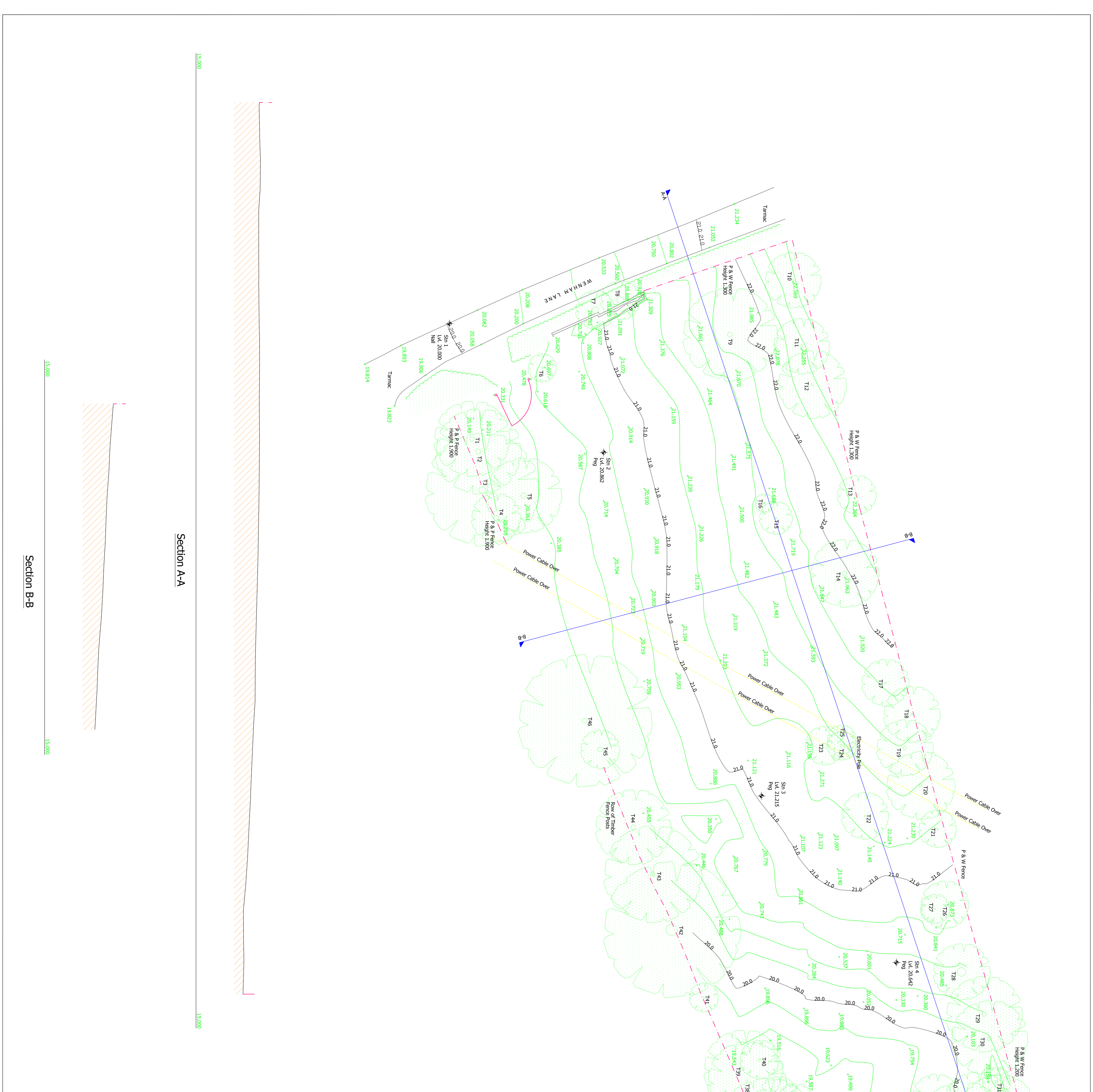
Rev.	A	05/11/10	Section A-A and B-B added to drawing
Date			
Description			
Client			

TREE SCHEDULE

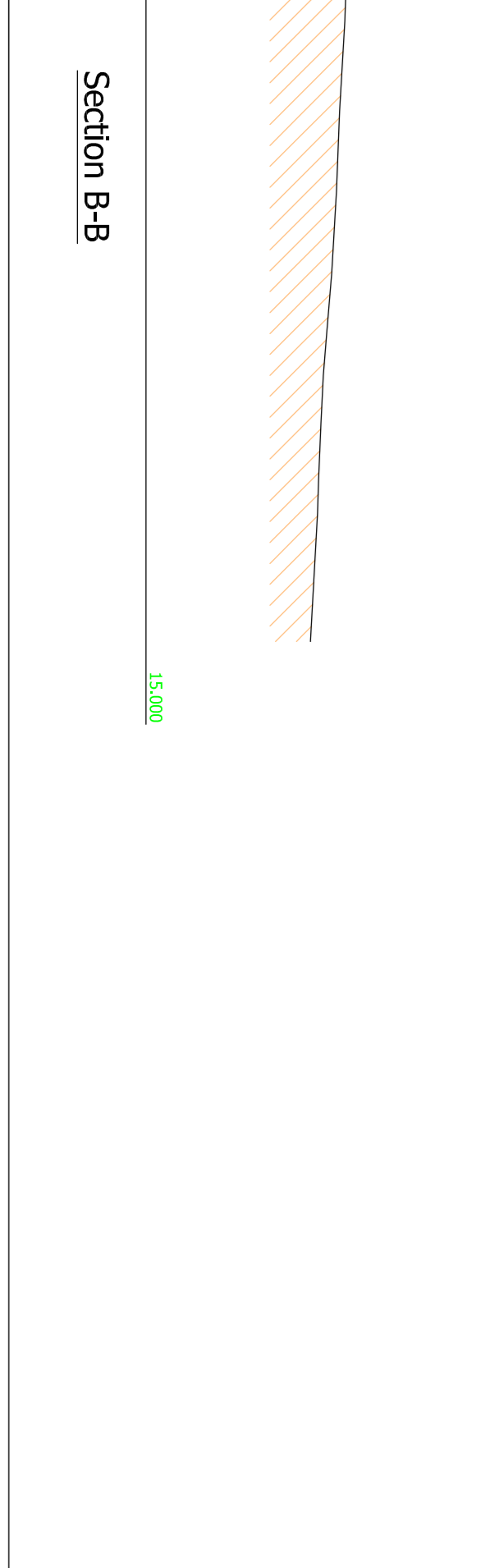
Tree Ref	Bide	Average Spread	Height	Tree Ref	Bide	Average Spread	Height
T1	0.500	8m	12m	T24	0.300	3m	5m
T2	0.550	9m	12m	T25	0.150	3m	5m
T3	0.700	12m	11m	T26	0.200	5m	9m
T4	0.550	5m	7m	T27	0.150	3m	5m
T5	0.600	8m	11m	T28	0.900	6m	14m
T6	0.250	3m	10m	T29	0.450	8m	14m
T7	0.700	4m	15m	T30	0.450	8m	14m
T8	0.700	4m	15m	T31	0.300	3m	8m
T9	0.500	10m	12m	T32	0.200	8m	12m
T10	0.190	6m	9m	T33	0.150	7m	11m
T11	0.350	6m	12m	T34	0.300	5m	8m
T12	0.240	7m	10m	T35	0.150	4m	8m
T13	0.280	4m	6m	T36	0.150	4m	8m
T14	0.350	7m	12m	T37	0.250	10m	13m
T15	0.280	4m	3m	T38	0.250	4m	8m
T16	N 0.100	2m	4m	T39	0.250	8m	8m
T17	0.200	3m	6m	T40	0.150	3m	5m
T18	0.200	6m	10m	T42	1.200	14m	15m
T19	0.350	6m	10m	T43	0.500	10m	15m
T20	0.800	7m	8m	T44	0.500	4m	8m
T21	0.170	4m	8m	T45	0.150	4m	4m
T22	0.150	5m	8m	T46	0.500	14m	15m
T23							

LRM Survey Services
Tel: 07793 741977
Email: lrm@lrm-survey.co.uk

Date	Scale	Surveyed	Drawn
			Rev



Section A-A



Section B-B